




Republic of the Philippines
DEPARTMENT OF EDUCATION
Region VII, Central Visayas
SCHOOLS DIVISION OF NEGROS ORIENTAL
www.depednegor.net

February 13, 2019

TRAVEL ORDER

NO. 211, s. 2019



TO : **MR. REYNALDO SILVA**
Principal 1
Siaton 2 District

OFFICE : Division of Negros Oriental

PURPOSE : To represent the Education Sector of the Municipality of Siaton in
the workshop on Comprehensive Land Use Plan and Zoning
Ordinances

DATE OF TRAVEL : February 18-22, 2019

VENUE/PLACE : **Southview Hotel, Dumaguete City**

ALLOWED/CHARGED TO: **Siaton LGU** funds.

X: Transportation, accommodation and other incidental expenses

WILFREDA D. BONGALOS, PH.D., CESO V
Schools Division Superintendent

WDB/rbp

Tel. Nos: (035)225-2838 / 225-0687/422-7644 (Division Supt's Office); (035) 225-1822 (CID); (035) 225-1623 (Legal Section);
(035)225-6180 (SGOD); (035) 422-7643 (Cash Section); (035) 422-3511 (Planning Section); (035) 225-6987 (Record's Section);
(035) 422-6283 (Admin. Section); (035) 422-0267 (Personnel Section); (035) 225-2376 (Guard/Medical/Dental Sections);
(035) 225-7012 (Educ. Facilities Section); (035) 225-1840 & (035) 225-1840 (Acct. Budget Section); (035) 422-3921 (Supply Section)




Republic of the Philippines
Province of Negros Oriental
Municipality of Siaton
OFFICE OF THE MUNICIPAL MAYOR



February 11, 2019

WILFREDA D. BONGALOS, Ph.D. CESO V
Schools Division Superintendent
Division of Negros Oriental
Dumaguete City



Dear Ma'am Bongalos:

Greetings!

The Municipality of Siaton is formulating/revising the Comprehensive Land Use Plan (CLUP) and Zoning Ordinance in partnership with the Housing and Land Use Regulatory Board (HLURB), Department of Science and Technology (DOST) League of Local Planning and Development Coordinators of the Philippines Inc. (LLPDCPI) – Negros Oriental Chapter.

In line with this activity, we are inviting Mr. Reynaldo Silva, Principal 1, District 2, DepEd Siaton, to represent the education sector of the municipality and provide inputs/datas. Module 2 Batch 2 is scheduled on February 18-22, 2019, Southview Hotel, Dumaguete City. Registration fee and other related expenses are charged to our local funds subject to the usual auditing rules and procedures. Attached are the invitation letters from LLPDCPI and HLURB and schedule of workshops and module design.

The presence of Mr. Silva is highly anticipated. Thank you very much for the usual support and cooperation.

Uswag Siaton!

Respectfully yours,


CEZANNE FRITZ H. DIAZ
Municipal Mayor



HOUSING AND LAND USE REGULATORY BOARD

Department of Science and Technology

League of Local Planning and Development Coordinators of the Philippines Inc.- Negros Oriental Chapter



January 10, 2019

Hon. CEZANNE FRITZ H. DIAZ
Municipal Mayor
Staton, Negros Oriental

Dear Mayor:

Greetings!

Cognizant of the mandate of each LGU to have a Comprehensive Land Use Plan, the Housing and Land Use Regulatory Board (HLURB) R-VII, Department of Science and Technology (DOST) R-VII and the League of the Local Planning and Development Coordinators of the Philippines Inc.,- Negros Oriental Chapter (LLPDCPI-NOC) collaborated with the end view of completing the formulation/revision of the Comprehensive Land Use Plan and Zoning Ordinance of each LGU of the Province of Negros Oriental within the same timeframe for six (6) months.

We have therefore scheduled the 6-module workshops in two batches for all the Local Government Units (LGUs) of the Province of Negros Oriental as tabulated hereunder, the venue of which is at the ground floor , Negros Oriental Convention Center Hotel, Dumaguete City, Negros Oriental,:

Module	Batch	New Schedule
Module 1 to include GIS and CDRA	Batch 1	January 21-25, 2019
	Batch 2	January 28-February 1, 2019
Module 2	Batch 1	February 11-15, 2019
	Batch 2	February 18-22, 2019
Module 3	Batch 1	March 11-15, 2019
	Batch 2	March 18-22, 2019
Module 4	Batch 1	April 8-12, 2019
	Batch 2	April 22-26, 2019
Module 5	Batch 1	May 20-24, 2019
	Batch 2	May 27-31, 2019
Module 6	Batch 1	June 10-14, 2019
	Batch 2	June 17-21, 2019

Hereunder is the batch grouping anchored on the Provincial Clustering:

Batch 1
1. Canlaon City
2. Villehermoso
3. Guihulngan City
4. La Libertad
5. Jimalalud
6. Tayasan
7. Ayungon
8. Bindoy
9. Manjuyod
10. Mabinay
11. Bais City
12. Tanjay City
13. Pamplona

Batch 1
1. Amlan
2. San Jose
3. Sibulan
4. Dumaguete City
5. Valencia
6. Bacong
7. Dauin
8. Zamboanguita
9. Siaton
10. Sta. Catalina
11. Bayawan City
12. Basay

As the said plan is a vital guide for proper land and spatial utilization which promotes appropriate land development compatibility and harmonization, and a major requisite document to access the Performance Challenge Fund set in Seal of Good Local Governance evaluation, with all humility, we are requesting your full cooperation by sending participants to the 6-module workshops as earlier mentioned.

A registration fee of ten thousand pesos (Php10,000.00) only per participant per module is required to defray expenses.


Attached are the module design on Comprehensive Land Use Plan (CLUP) Preparation/Revision 2019, batch clustering and confirmation sheet.

Confirmation may be sent through email to dorisf456@gmail.com, rhymespeak@yahoo.com or through text to 09189575901.

Your active support in this endeavor is highly appreciated.

Very truly yours,


ENGR. FRANCIS D. ORDENIZA
Regional Director, HLURB


ENP. DORIS Y. FLORES, LLB., CSEE
President, LLPDCPI-NOC



HOUSING AND LAND USE REGULATORY BOARD

Department of Science and Technology

League of Local Planning and Development Coordinators of the Philippines Inc. - Negros
Oriental Chapter



Reference No.: 02

February 1, 2019

ADVISORY: VENUE FOR THE 6-MODULE CLUP WORKSHOP TRAINING SERIES FOR NEGROS
ORIENTAL - **MODULE II**

A. City Mayors

Hon. Jimmy Jayme L. Clerigo, Canlaon
Hon. Carlo Jorge Joan Reyes, Guihulngan
Hon. Reynaldo S. Concepcion, Tanjay
Hon. Mercedes T. Goni, Bais
Hon. Felipe Antonio Remollo, Dumaguete
Hon. Pryde Henry A. Teves, Bayawan

B. Municipal Mayors

Hon. Marianne S. Gustilo, Vallehermoso
Hon. Emmanuel L. Iway, La Libertad
Hon. Reynaldo V. Tuanda, Jimalalud
Hon. Susano L. Ruperto, Jr, Tayasan
Hon. , Edsel G. Enardecido, Ayungon

B. Municipal Mayors

Hon. Valente D. Yap, Bindoy
Hon. Felix A. Sy, Manjuyod
Hon. Mel Nick S. Logronio, San Jose
Hon. Bentham P. Dela Cruz, Amlan
Hon. Jose A. Abiera, Sibulan
Hon. Edgar Y. Teves, Valencia
Hon. Jocelyn A. Alviola, Bacong
Hon. Neil B. Credo, Dauin
Hon. Glenson E. Alanano, Zamboanguita
Hon. Cezzane Fritz H. Diaz, Siaton
Hon. Nelson Lopez, Sta. Catalina
Hon. Beda L. Canamaque, Basay
Hon. Janice V. Degamo, Pamplona
Hon. Ernie T. Uy, Mabinay

-
1. This is to inform the Honorable Mayors that the venue of the 6-Module CLUP Workshop Training Series for **Module II only is Southview Hotel, Lamberto Macias Road South National Highway, Dumaguete City** and rest of the modules is Sea Dream Resorts, Sea Dream Drive, Masaplod Sur, Dauin, 6217 Negros Oidental.
 2. **Module 2 for Batch 1 shall be held thereat on 11 February to 15 February 2019 and Batch 2 on 18 February to 22 February 2019.**
 3. Each participant is encouraged to bring laptop to maximize the drawing of benefits from workshop and to expedite submission of quality outputs.
 4. Participating LGUs are requested to bring extension wires, printer, bond paper and calculators.
 5. Please acknowledge receipt hereof.
 6. Thank you very much.

ENP. DORIS Y. FLORES, LLB., CSEE
President, LLPDCPI-NOC



Republic of the Philippines
 Office of the President
HOUSING AND URBAN DEVELOPMENT COORDINATING COUNCIL
 HOUSING AND LAND USE REGULATORY BOARD
 Central Visayas Region

MODULE DESIGN ON COMPREHENSIVE LAND USE PLAN (CLUP) PREPARATION/REVISION 2019

MODULE	TOPICS	SUGGESTED PARTICIPANTS	NO. OF DAYS	EXPECTED OUTPUT	TIME FRAME
P R E L I M I N A R Y	ORIENTATION OF THE TECHNICAL WORKING GROUP on the following: Module Design, Budgetary Requirements and Data Requirements for Module 1-6	C/MPDC AND TECHNICAL STAFF	1	Understanding the difference bet. CLUP & CDP, budgetary requirements/ topics and suggested participants per module, MOA and TWG creation and the content of the CLUP per enhanced Guidebooks.	
SUBMISSION OF MOA AND EXECUTIVE ORDER CREATING THE TECHNICAL WORKING GROUP					
I	I. Overview of CLUP and mainstreaming CCA- DRR II. Introduction to GIS/ Mapping III. Overview of Integrated Ecosystem Management IV. Overview of CDRA V. CDRA 6- Step process VI. WORKSHOP VII. POST ASSESSMENT MEETING FOR MODULE 1 AND PRE ASSESSMENT FOR MODULE 2	C/MPDC, Statistician, GIS Operators/Mappers, Encoder, LDRRMO, C/MAO, C/MSWDO, CSO (7 participants)	5 days	Overview of GIS and CDRA process (for Vol. 1-3)	Batch-1 January 21-25, 2019 January 28-February 1, 2019
II	I. STEP 4 Analyze Situation (Overview) II. Demography/Human Resource III. SOCIAL SECTOR a. Education b. Health c. Housing d. Protective Services e. Social Welfare f. Sports and Recreation IV. ECONOMIC SECTOR a. Agriculture b. Tourism c. Industry d. Forestry e. Commerce & Trade IV. WORKSHOP V. POST ASSESSMENT MEETING FOR MODULE 2 AND PRE ASSESSMENT FOR MODULE 3	C/MPDC, LDRRMO, GIS Operator/ Mapper, Encoder, MAO, C/MENRO, Tourism Officer, C/ MHO, C/MSWD, DepEd, Statistician PNP, (11 participants)	5 days	Sectoral Studies with CCA/DRRM on Social and Economic Sectors (for Vol. 3)	Batch 1 January 28-February 1, 2019 February 18-22, 2019

MODULE	TOPICS	SUGGESTED PARTICIPANTS	NO. OF DAYS	EXPECTED OUTPUT	TIME FRAME
III	I. INFRASTRUCTURE AND UTILITIES a. Transportatian b. Water c. Pawer d. Solid Waste Management e. Informatian & Communication Technology II. ECOSYSTEM ANALYSIS a. Coastal b. Biodiversity c. Forest III. SPECIAL AREAS a. Heritage Areas b. Ancestral Damain Areas IV. WORKSHOP D. POST ASSESSMENT MEETING FOR MODULE 3 AND PRE ASSESSMENT FOR MODULE 4	C/MPDC, C/MDRRMO, GIS Operatar/Mapper, Enco der/MPDO persnnnel, Taurism Officer, Water Utility Representative, Power Utility Representative, C/M Engineer, MAO, Agriculturist, Assessar, C/MENRO, Bantay dagat representative, Forest ranger representative (13 participants)	5 days	Sectaral Studies on Infrastructure with CCA/DRRM (for Vol. 3), Ecasystem Analysis (far Vol. 3 & 1), Special Areas (far Vol. 3 & 1)	Batch 1 March 11-15, 2019
					March 18-22, 2019
IV	I. SPECIAL AREAS a. Urban Design & Development b. Green Growth II. Visian III. Existing Land Use (Data Analysis) III. WORKSHOP IV. POST ASSESSMENT MEETING FORMODULE 4 AND PRE ASSESSMENT FOR MODULE 5	C/MPDC, Statistician, Encoder, GIS Operator/Mapper, C/MDRRMO, C/M Engineer, C/MAO, C/MENRO, C/MSWDO, SB-Land Use (9 participants)	5 days	Special Areas (far Vol. 3 & 1), Existing Land Use - Tabular Data - Map - Discussion/ Write Ups	Batch 1 April 8-12, 2019
					April 22-26, 2019
V	I. Establishing Development Thrust and Spatial Strategies II. Structure Plan III. Priority Area (CDRA) IV. Preparatian of Land Use Plan a. Land Area Requirements b. Policies c. Programs and Projects IV. WORKSHOP V. POST ASSESSMENT MEETING FOR MODULE 5 AND PRE ASSESSMENT FOR MODULE 6	C/MPDC, Statistician, GIS Operator/Mapper, Project Analyst, Encader, Vice Mayar, SB-Land Use, SB-Infrastructure, SB Secretary, Legal Officer, SB-Cammittee an Laws, C/M Engineer (12 participants) C/MPDC, Project analyst/GIS Operator/Mapper	5 days	Development Tbrust & Spatial Strategies, Structure Plan Map, Land Use Plan (for Val. 1) -Computatian -Write Ups -Tabulated data - Palicies - Programs and Projects	Batch 1 May 20-24, 2019
					May 27-31, 2019
VI	I. Drafting of Zoning Ordinance II. Preparatian of Zoning Maps III. Preparation of Zoning Boundaries IV. Other Development Regulatians V. Legitimization VI. Review and Approval VII. WORKSHOP VIII. POST ASSESSMENT MEETING FOR MODULE 5	C/MPDC, C/MDRRMO, GIS Operator/s, C/MPDO persannel, City/Municipal Mayor and Vice Mayar, SB Secretary, 10 SB, Encoder (14 participants)		Draft Zoning Ordinancee (for Val. 2) - Zoning Map - Zoning Boundaries	Batch 1 June 10-14, 2019
					June 17-21, 2019